



Universität Bremen

Using Histogram Correlation to Create Consistent Laser Scan Maps

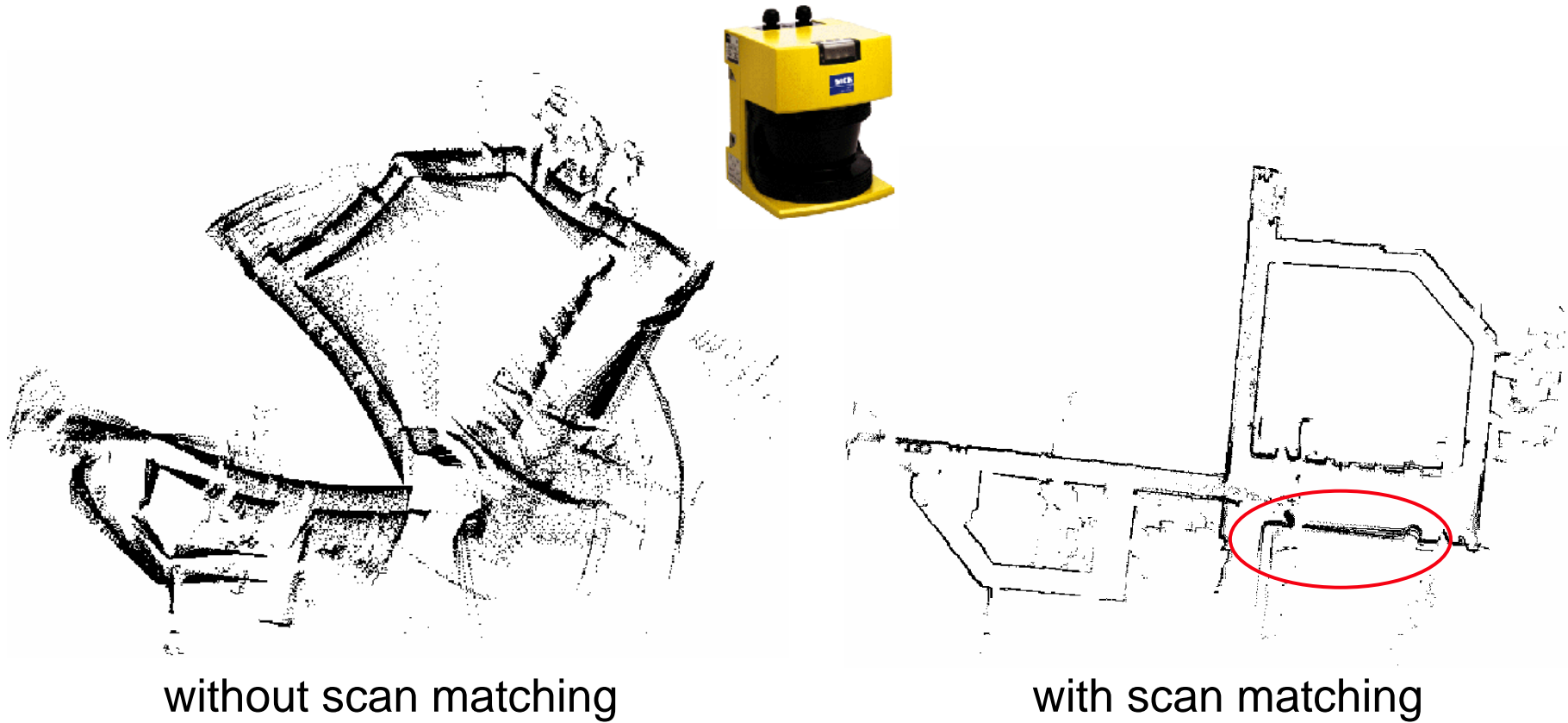
Thomas Röfer

Bremen Institute of Safe Systems
Center for Computing Technology (TZI)

Universität Bremen



Motivation

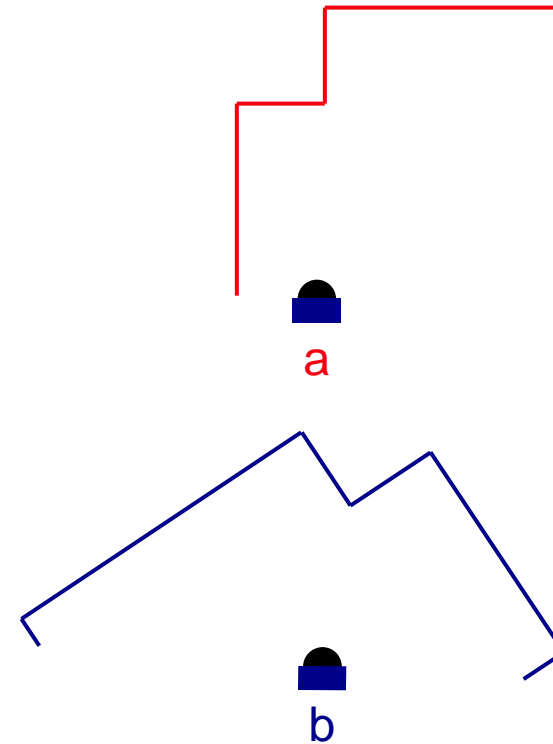
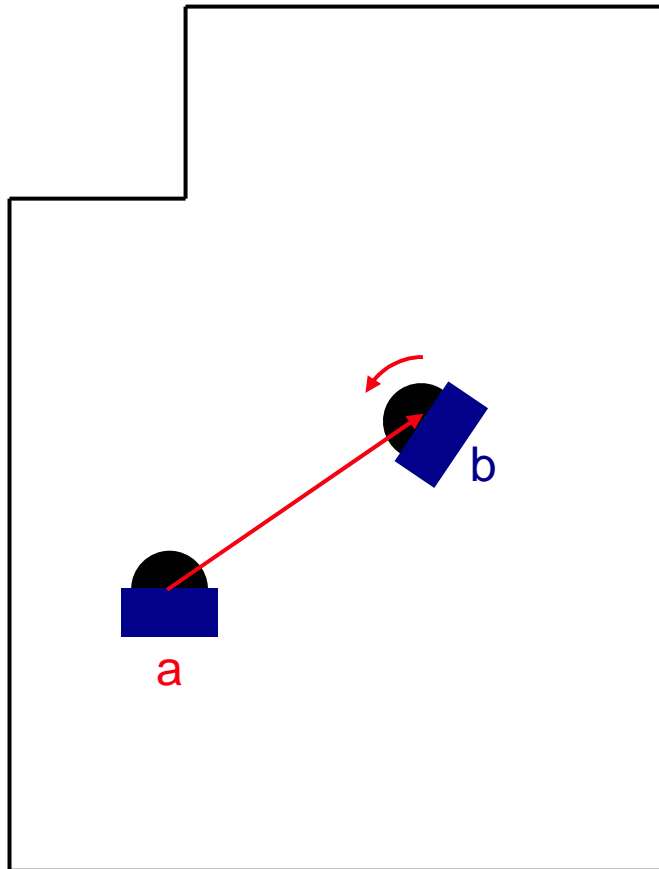


Contents

- ▶ **Scan Matching Approach**
 - ▶ Histogram Matching
 - ▶ Uniqueness & Contrast
- ▶ **Map Building & Self-Localization**
 - ▶ Map Representation
 - ▶ Construction of the Map
 - ▶ Distribution of Errors
 - ▶ Examples
- ▶ **Conclusion & Outlook**

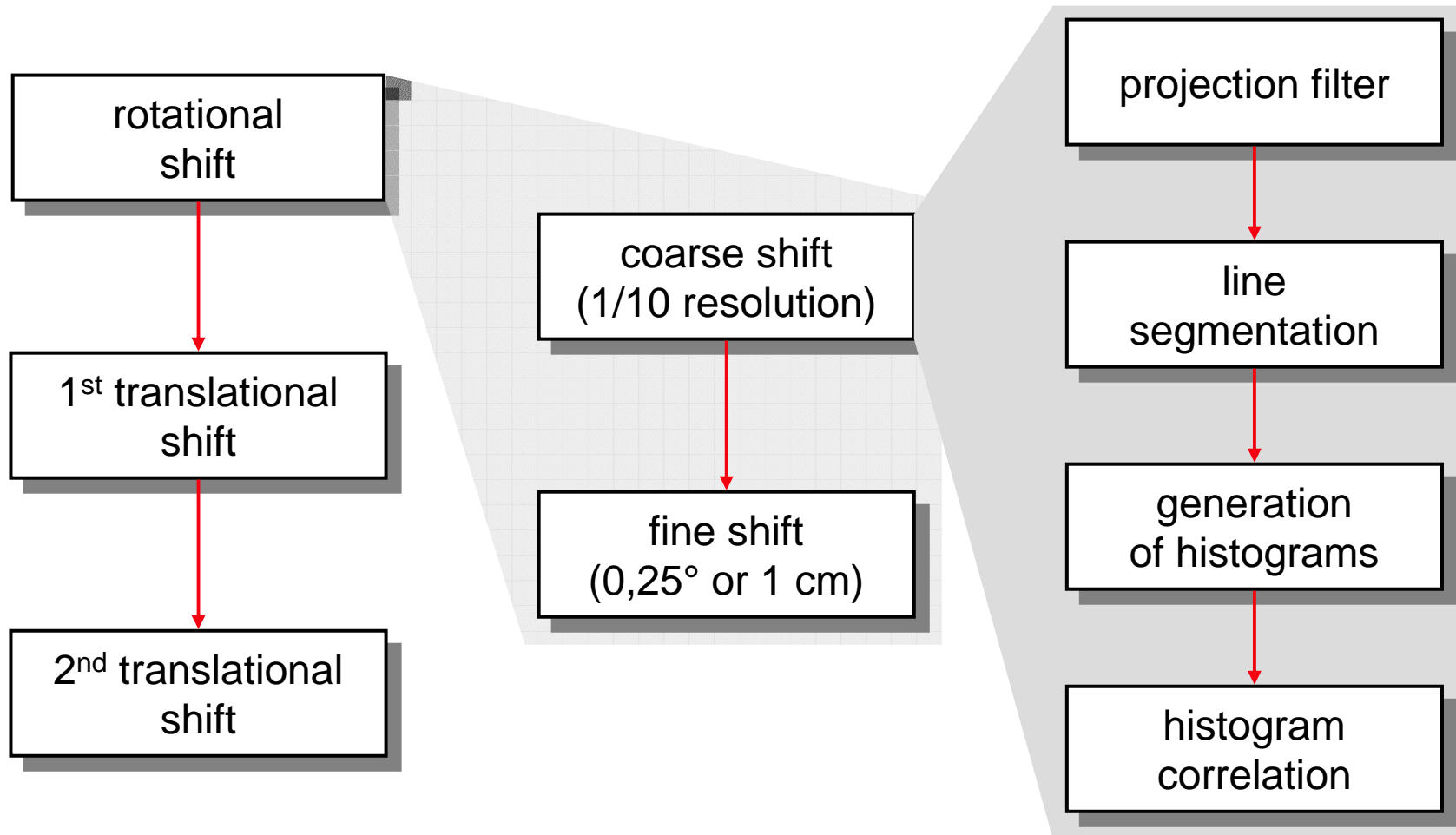


Basic Idea



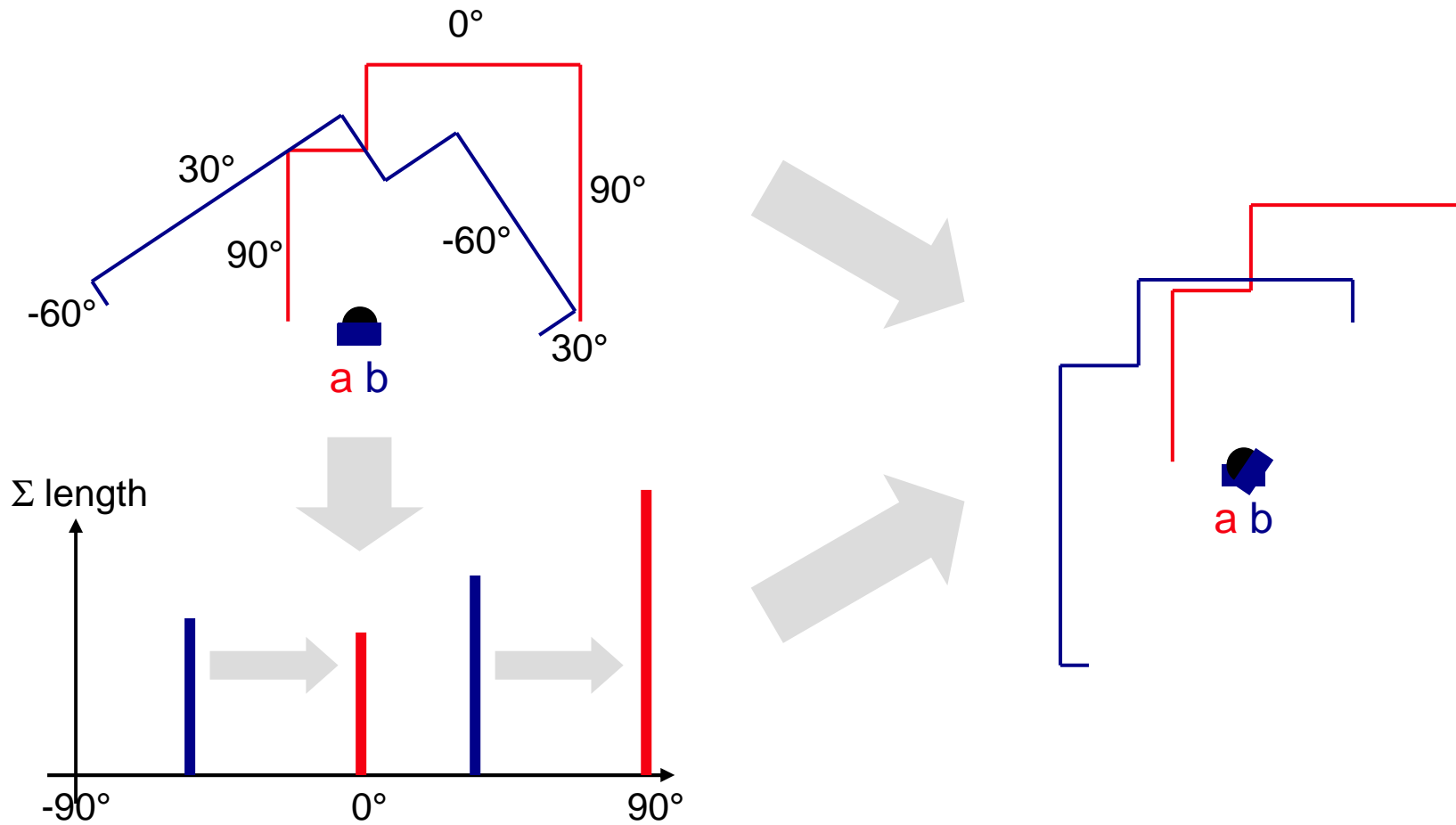


Approach



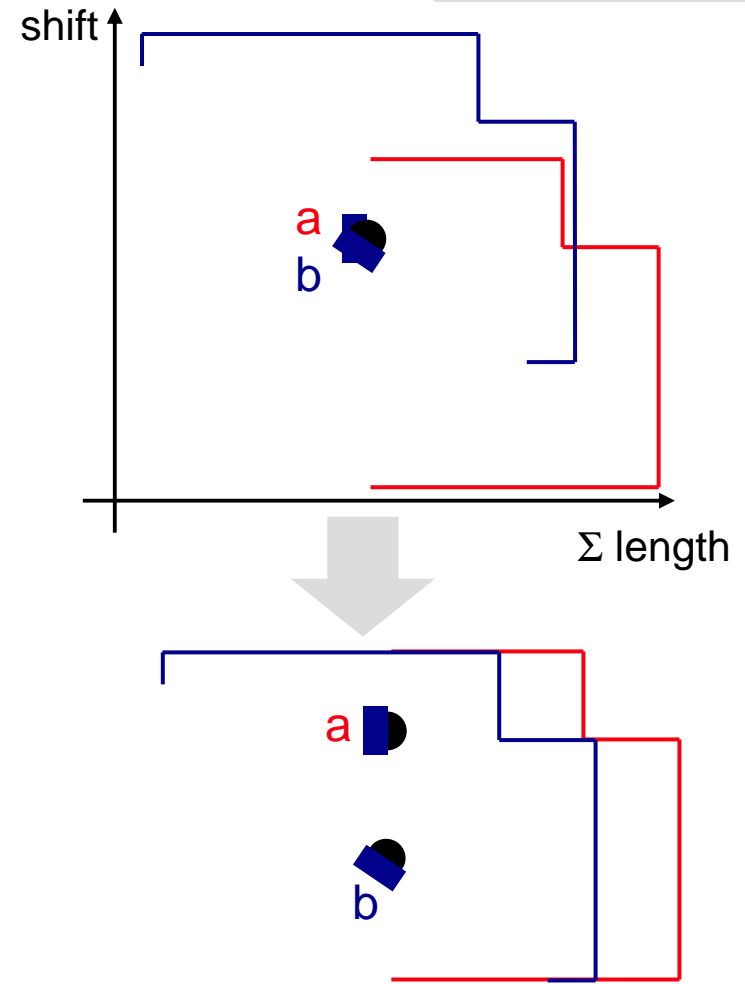
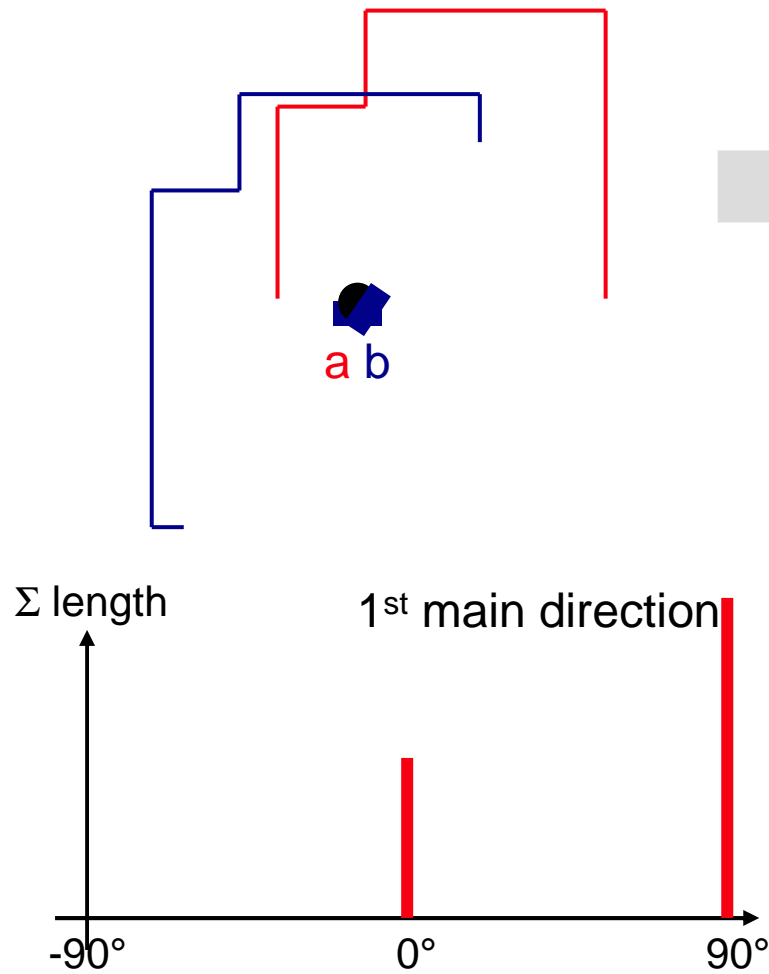


Rotational Shift

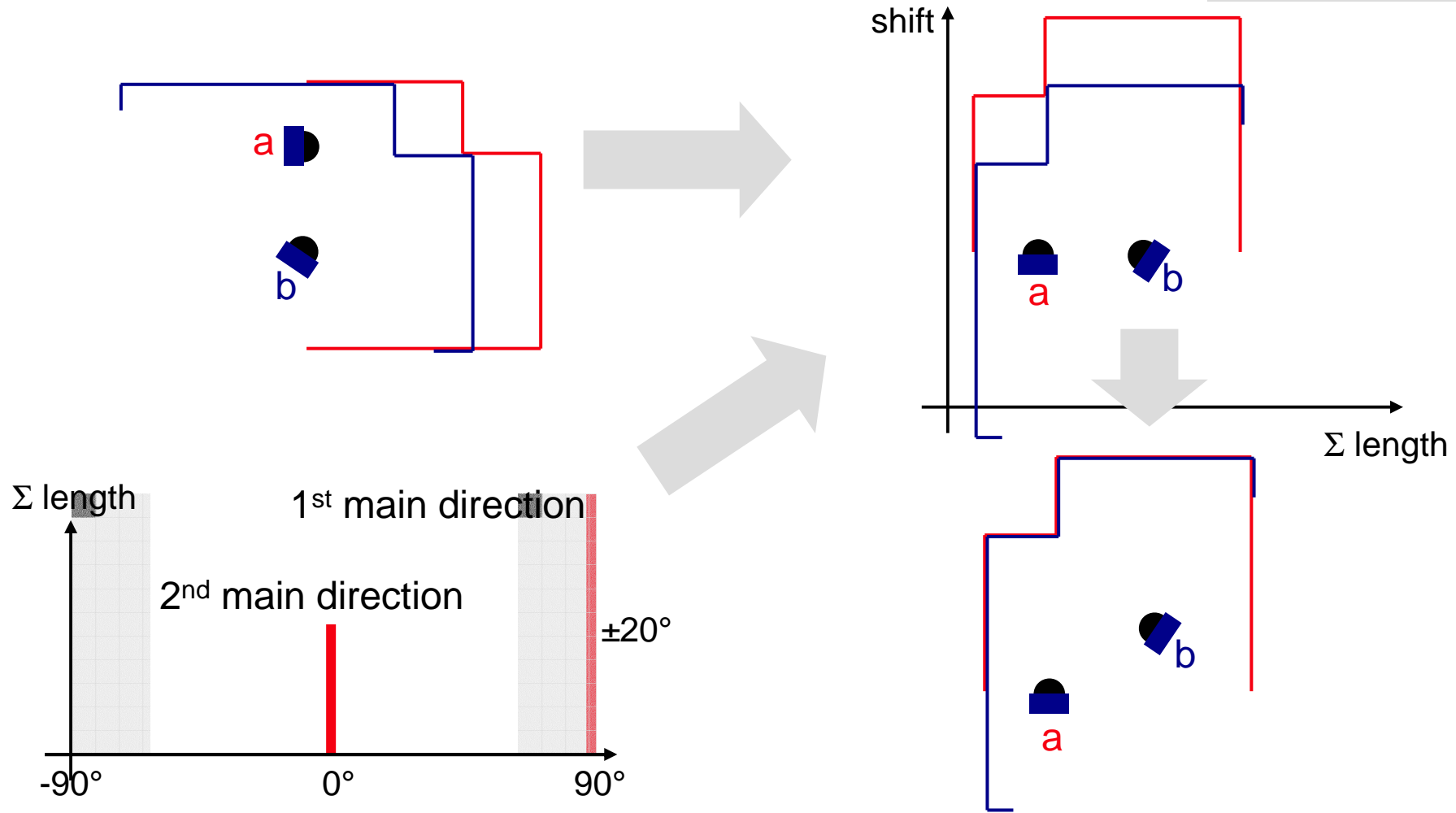




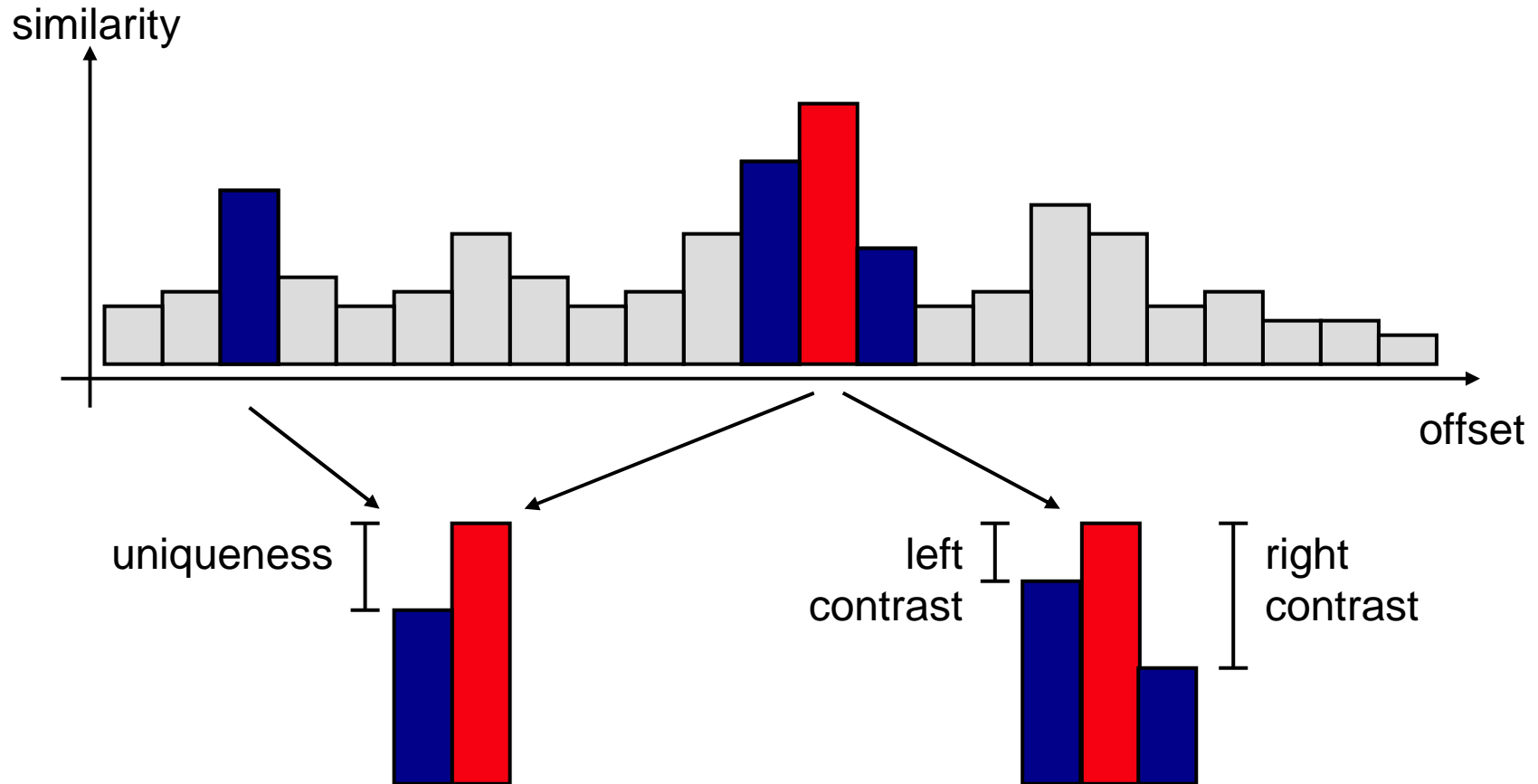
1st Translational Shift



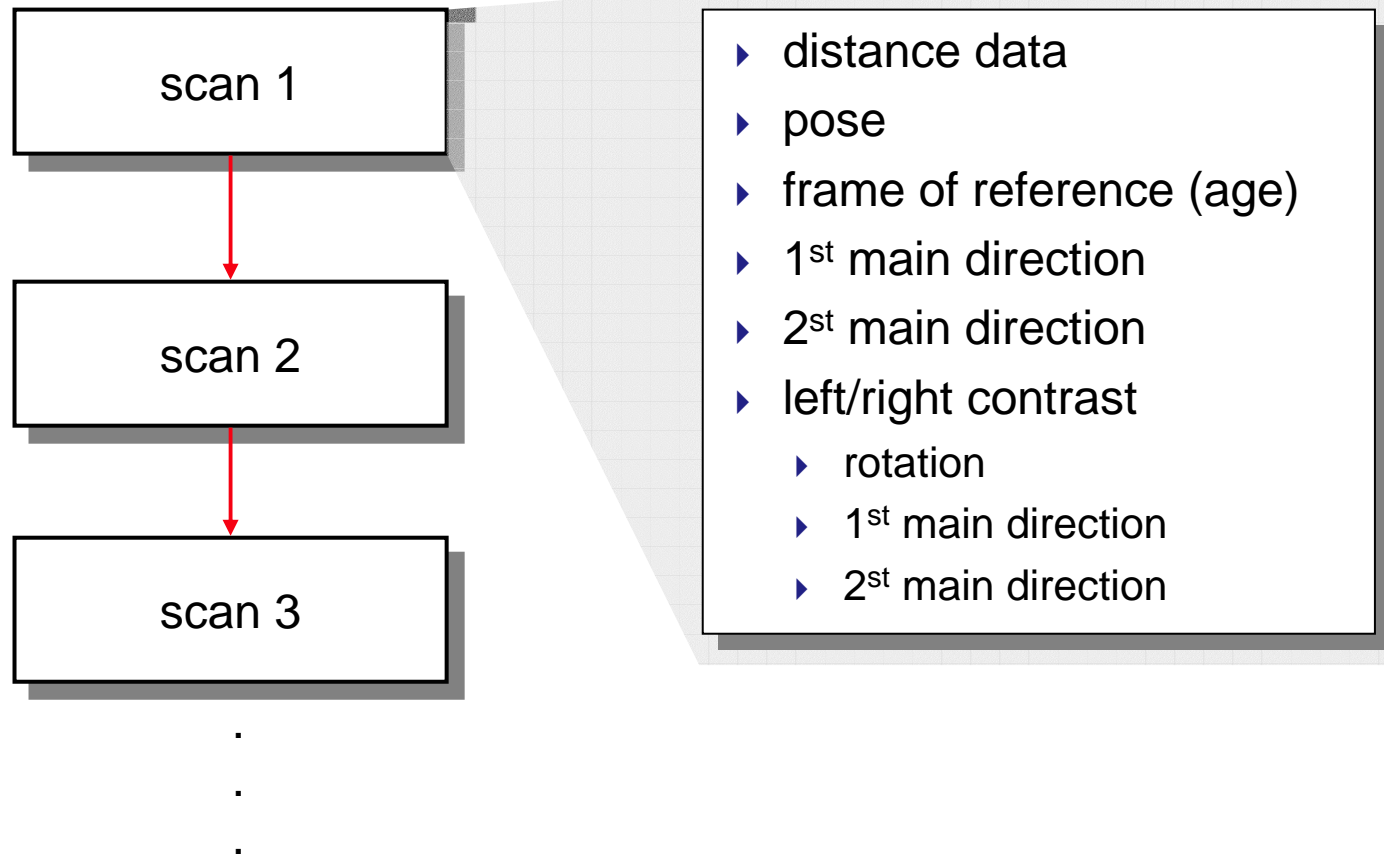
2nd Translational Shift



Uniqueness & Contrast

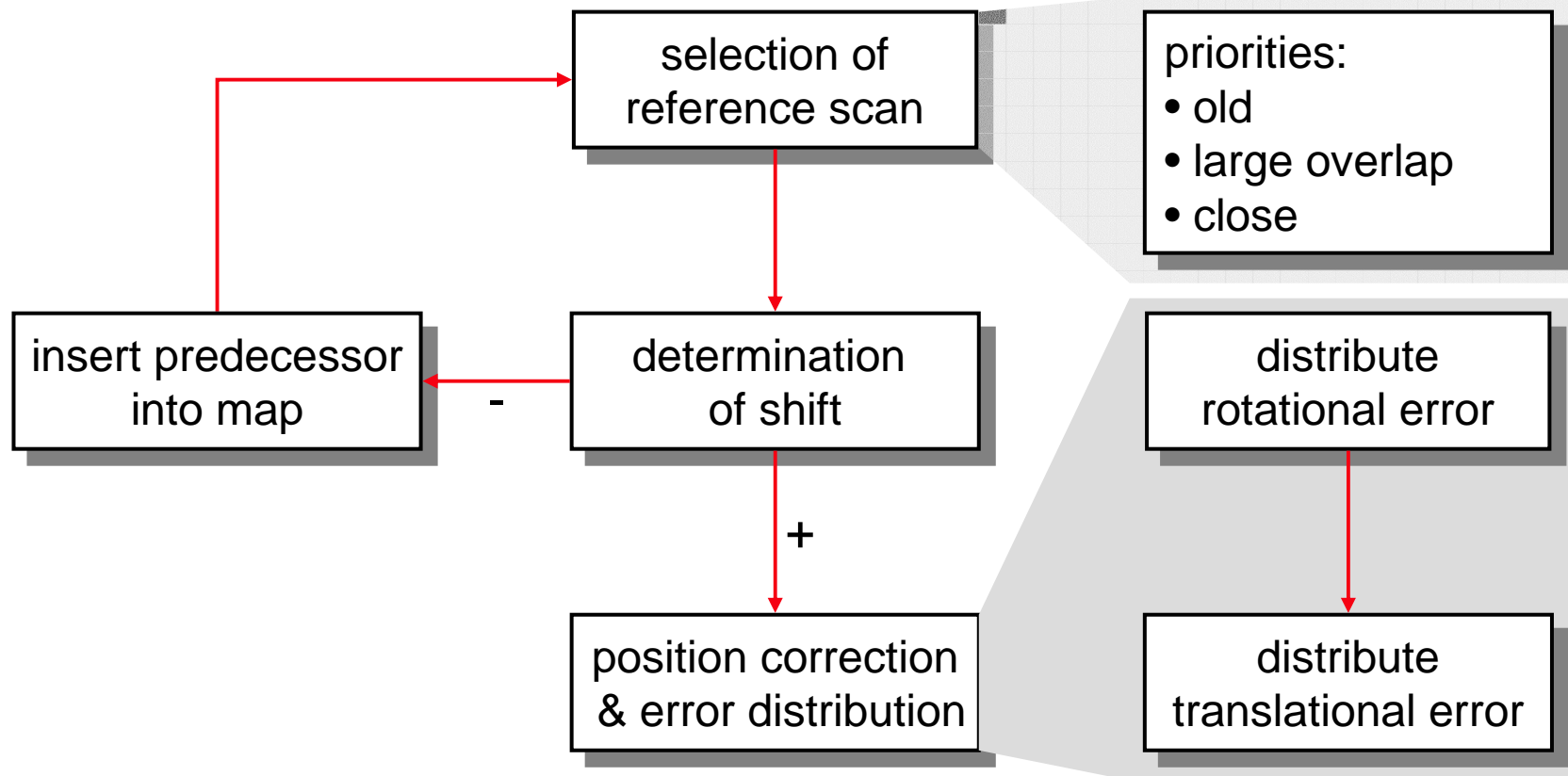


Map Representation

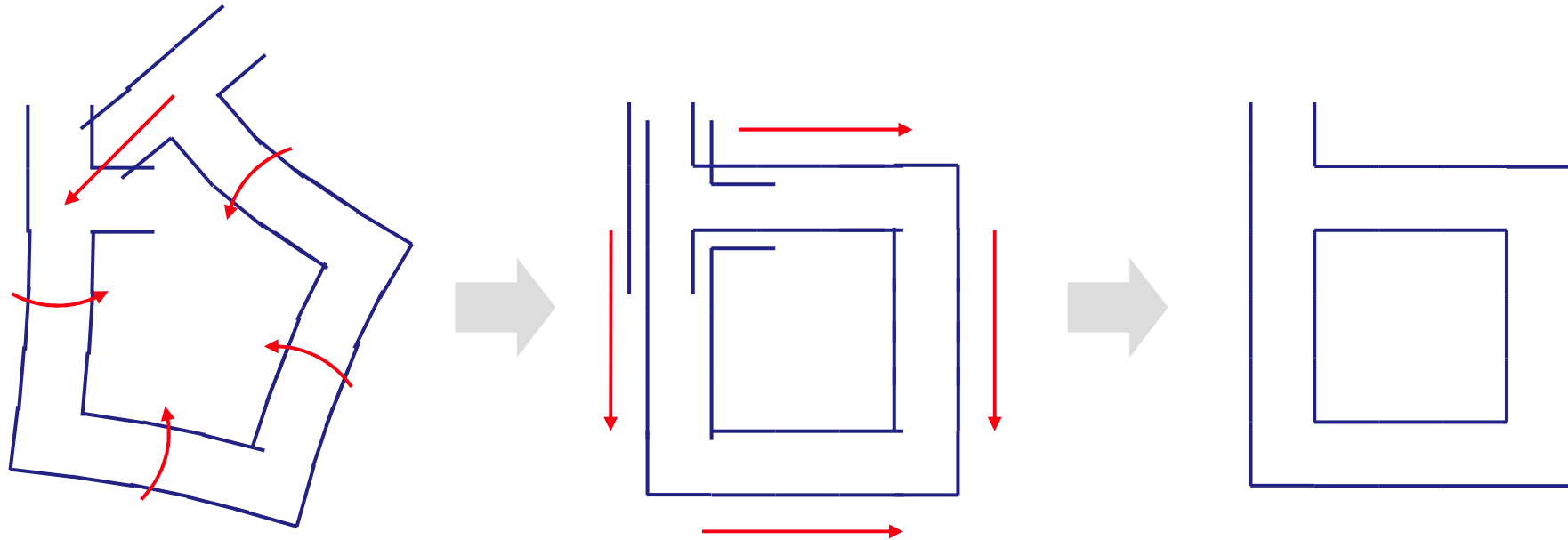




Map Building & Self-Localization



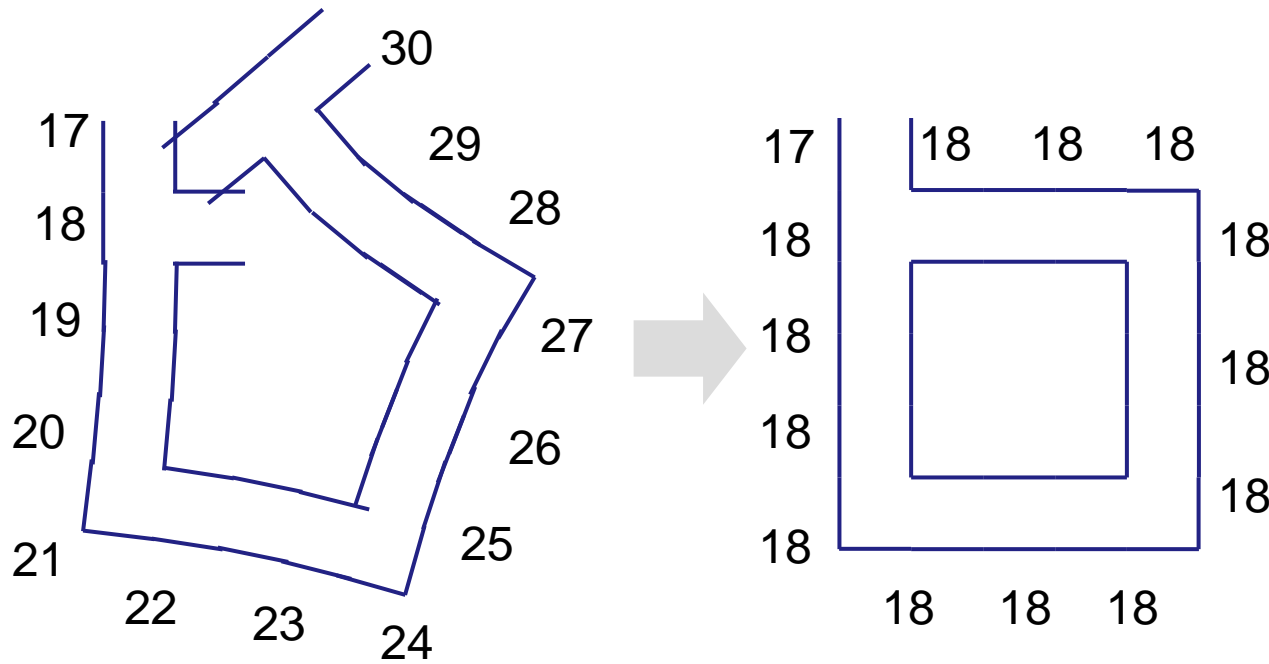
Distributing the Errors



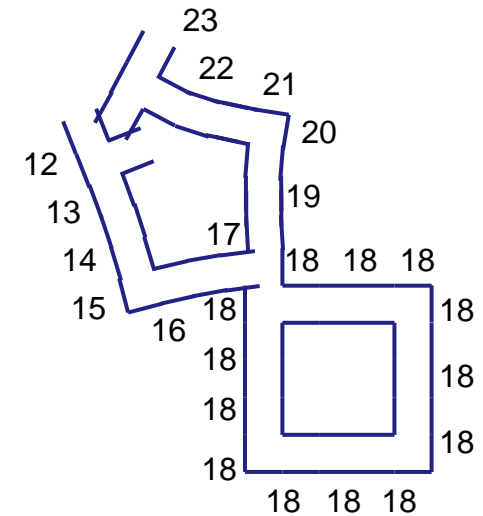
correction of rotation

correction of translation

Frame of Reference



adjusting the frames of reference



cycle in a cycle



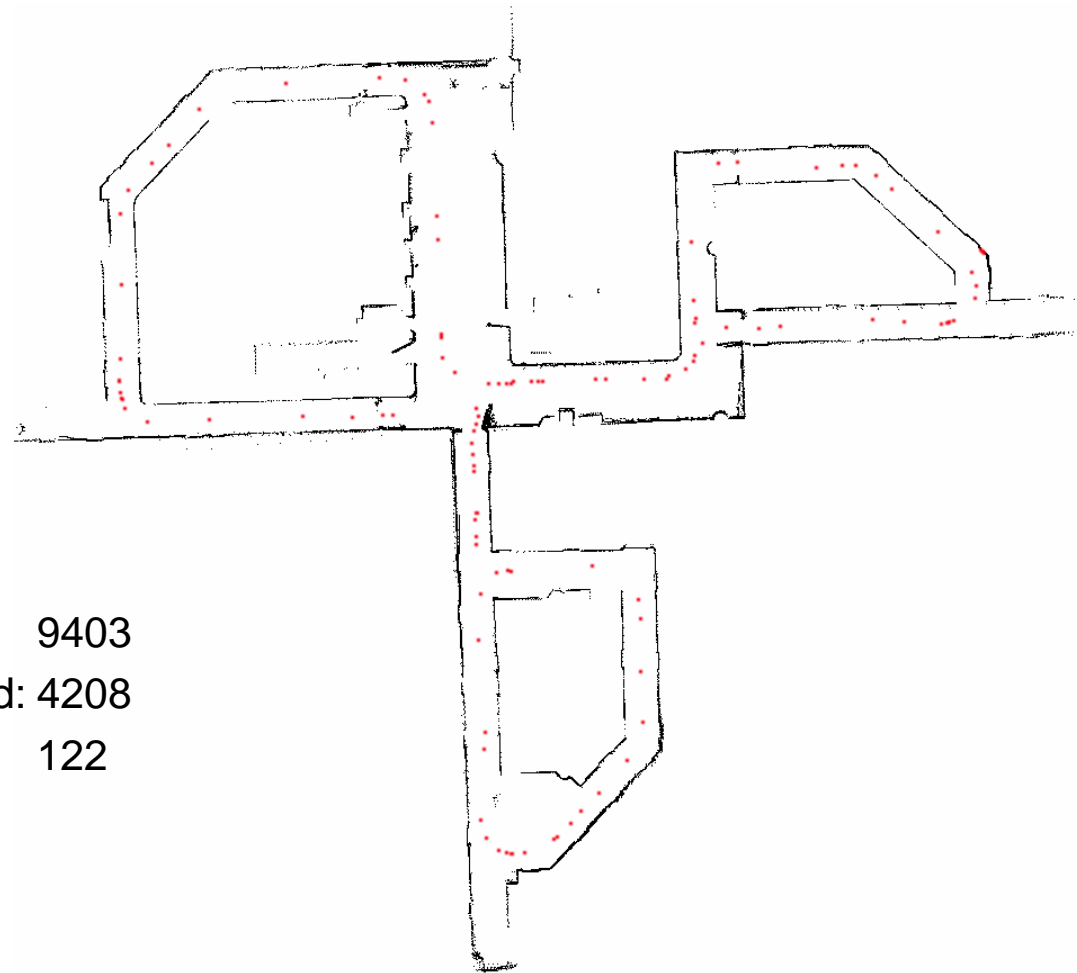
Example 1 – MZH 3th Floor



50 m



Example 2 – MZH 2nd Floor

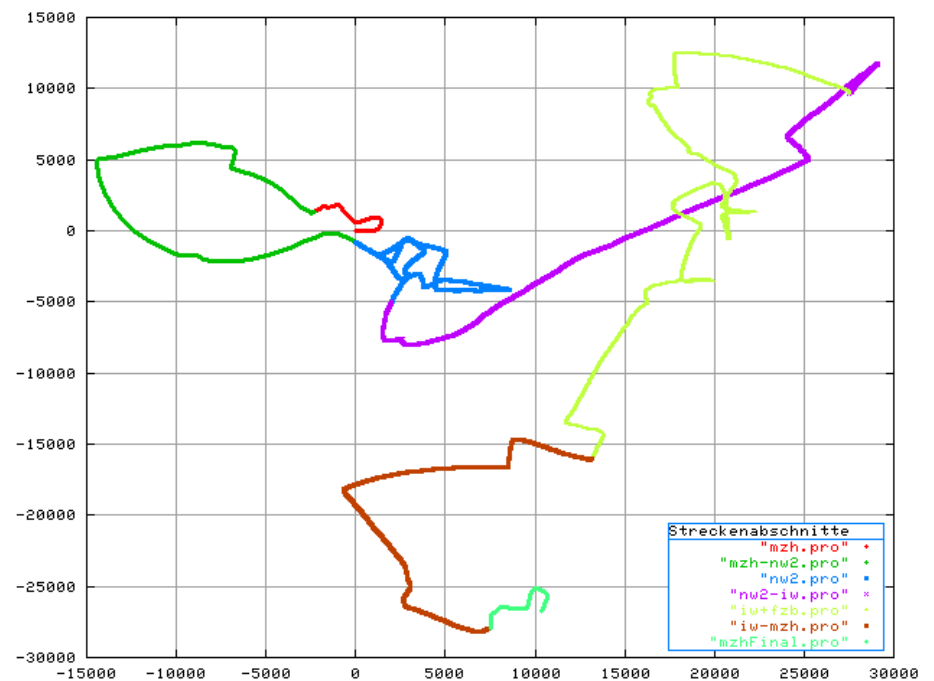
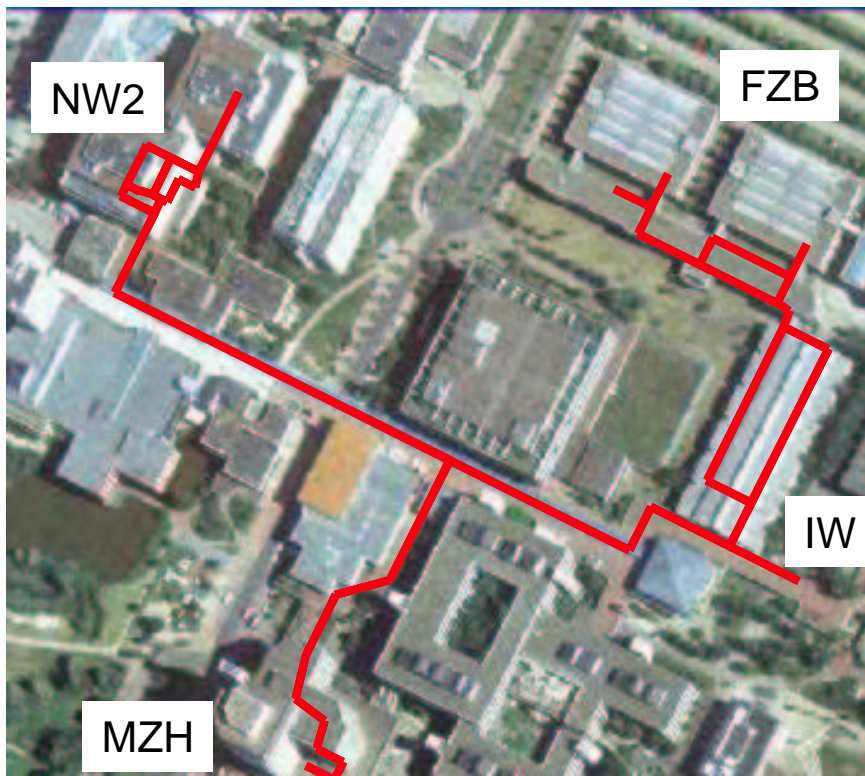


50 m

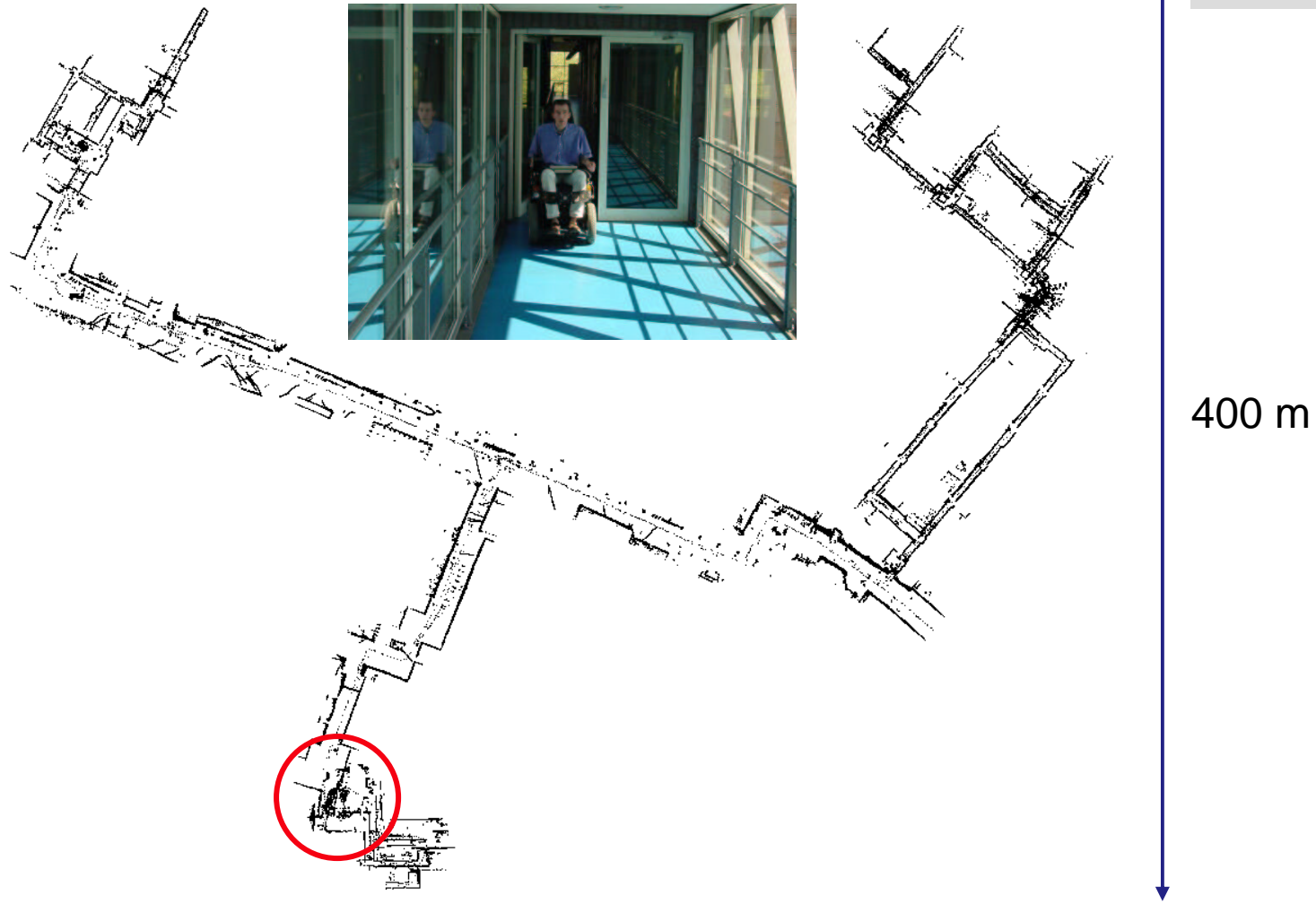
▶ Scans

- ▶ recorded: 9403
- ▶ processed: 4208
- ▶ stored: 122

Example 3 – University Campus



Example 3 – Laser Scan Map





Conclusion & Outlook

- ▶ **Scan Matching with Histograms**
 - ▶ Projection Filter
 - ▶ Line Segmentation
 - ▶ Correlation of Histograms with Different Resolutions
- ▶ **Map Building**
 - ▶ In Real-Time (at 84 cm/s)
 - ▶ Automatic Selection of the Scans Required
 - ▶ Distribution of Errors
- ▶ **Outlook**
 - ▶ Geometric Map Representation
 - ▶ Tests in Populated Environments
 - ▶ Probabilistic Approaches